

STATE OF ILLINOIS
COUNTY OF McDONOUGH

Town of Eldorado

Robert W. Eckert

Name

Township Eldorado Sec. 17

Sta. 8+00.00 To Sta. 14+15.89

DEDICATION OF RIGHT OF WAY FOR PUBLIC ROAD PURPOSES

THIS INDENTURE WITNESSETH, That the Grantor

Robert W. Eckert

of the County of McDonough and State of Illinois

for and in consideration of the sum of Twelve hundred fifty and 00/100
Dollars (\$1250.00)

in hand paid by the ~~Town of~~ County of McDonough, or on its behalf, the receipt whereof is hereby acknowledged, and the benefits resulting from the maintenance of the public highway, herein referred to, do es by these presents, hereby grant, convey and dedicate to the People of the State of Illinois, for the purpose of a public highway, Co Hwy 9 tract A of land situated in the Town of Eldorado and County of McDonough and State of Illinois, and described as follows:

All that portion of the east half of the southeast quarter of Section 17, T4N, R1W, of the Fourth Principal Meridian, McDonough County, Illinois, which is required for the construction of County Highway 9 realignment, Section 96-00087-00-FP, situated in Eldorado Township, which is more particularly described as follows:

Commencing at the southeast corner of Section 17, T4N, R1W, of the 4th Principal Meridian, thence running in a northerly direction, along the east line of Section 17, a distance of thirty three and thirty-seven hundredths feet (33.37') to a point, thence running in a westerly direction, parallel to the proposed roadway centerline, a distance of six hundred fifteen and eighty-nine hundredths feet (615.89') to a point, thence running in a southerly direction, perpendicular to the proposed roadway centerline, a distance of thirty four feet (34.00') to a point on the south line of Section 17, thence running in an easterly direction, along the south line of Section 17, to the southeast corner of Section 17, which is also known as the point of beginning.

State of Illinois
McDonough County

This instrument was filed in the Recorder's
Office of McDonough County aforesaid on

the 19th day of May AD 19 97

at 10:15 o'clock AM

Florine Miller
Recorder DH Highway

SS 97-2352

Prepared By SDH

Checked By DCR

containing 0.4763 acres, more or less.

Said tract A being shown by the plat 1 hereto attached and considered a part hereof.

(OVER)

Full right, power and authority is hereby granted, conveyed and dedicated to the grantee herein to plant, grow, cultivate and maintain trees, plants and shrubs or any of them and also to do and perform any other lawful acts of highway landscaping which may be considered proper by the grantee on the above described tract A of land.

And the Grantor further, as a part of this dedication, agree to remove any and all fences, enclosures, buildings and other obstructions from the above described tract and to completely vacate the same within fifteen (15) days after notice in writing from the County of McDonough of the State of Illinois; and that any state, county, township or district officials of the State of Illinois having authority as to public highways, and their representatives, engineers, agents, contractors, and employees are hereby authorized to enter into and take full and complete possession of said tract; and any fences, enclosures, buildings or other obstructions remaining thereon after the expiration of said fifteen (15) days may be removed by them or either of them and the expense thereof the said Grantor agree to pay upon demand.

IN WITNESS WHEREOF, the Grantor has hereunto set his hand and seal this

17th day of May, A. D. 1997

Robert W. Eckert (SEAL) _____ (SEAL)
____ (SEAL) _____ (SEAL)
____ (SEAL) _____ (SEAL)
____ (SEAL) _____ (SEAL)
____ (SEAL) _____ (SEAL)

STATE OF Illinois } ss.
County of McDonough

I, Dan C. Ratermann, a Notary Public, in and for said County and State, DO HEREBY CERTIFY that Robert W. Eckert


personally known to me to be the same person whose name is subscribed to the foregoing instrument, appeared before me this day in person and acknowledged that he signed, sealed and delivered the said instrument as a free and voluntary act, for the uses and purposes therein set forth.

Given under my hand and notarial seal this 17th day of May, A. D. 1997

Dan C. Ratermann

Notary Public.



STATE OF _____ } ss.
County of _____



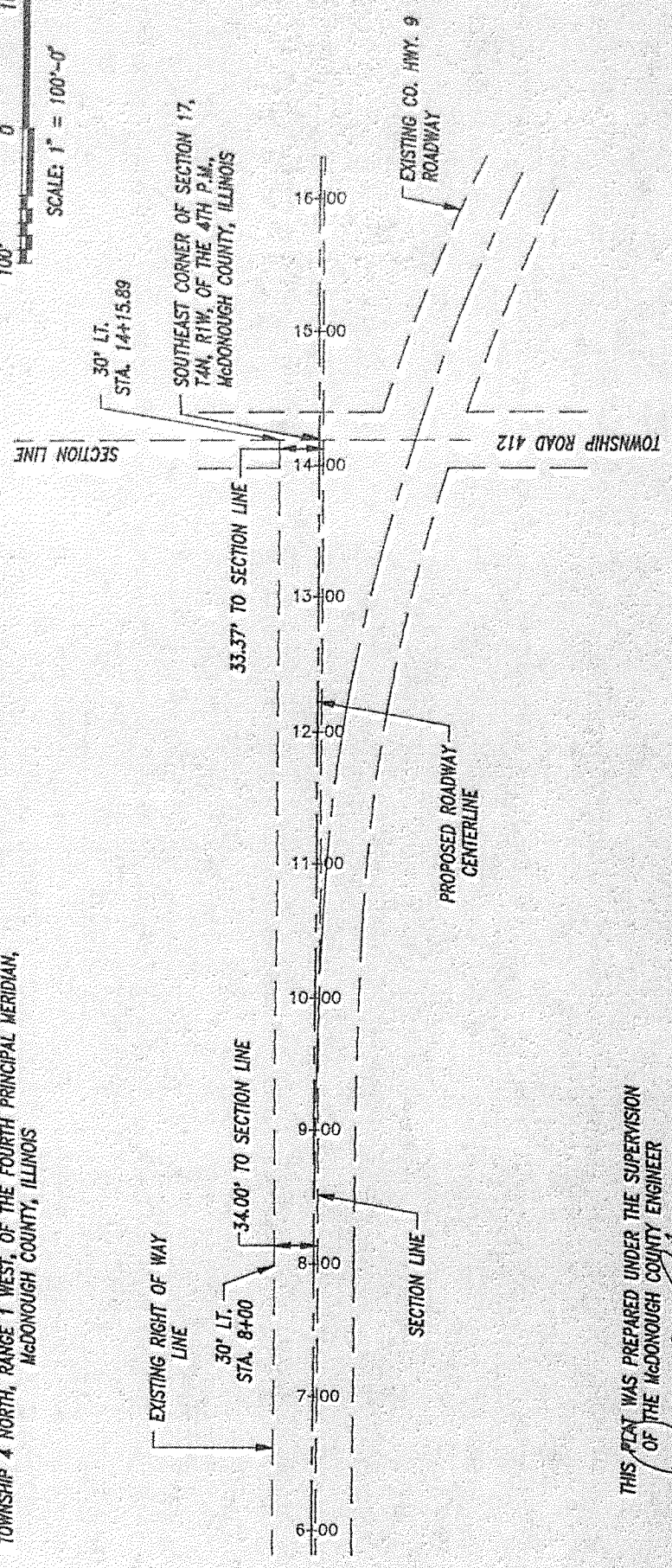
I, _____, a Notary Public, in and for said County and State, DO HEREBY CERTIFY that _____

personally known to me to be the same person whose name _____ subscribed to the foregoing instrument, appeared before me this day in person and acknowledged that _____ signed, sealed and delivered the said instrument as _____ free and voluntary act, for the uses and purposes therein set forth.

Given under my hand and notarial seal this _____ day of _____, A. D. 19____



TRACT A
ROBERT W. ECKERT
PART OF THE EAST HALF OF THE SOUTHEAST QUARTER OF SECTION 17,
TOWNSHIP 4 NORTH, RANGE 1 WEST, OF THE FOURTH PRINCIPAL MERIDIAN,
McDONOUGH COUNTY, ILLINOIS



THIS PLAN WAS PREPARED UNDER THE SUPERVISION
OF THE McDONOUGH COUNTY ENGINEER

DAN C. RATERMANN
McDONOUGH COUNTY ENGINEER

DATED THIS 17th DAY OF APRIL, 1997

McDONOUGH COUNTY
COUNTY HIGHWAY 9 - F.A.S. ROUTE 441
VERMONT ROAD REALIGNMENT